

PARCEL INDEX NUMBERS:
11-04-08-102-010-0000
11-04-08-102-011-0000
11-04-08-301-010-0000
11-04-08-301-011-0000

NOTES:

- 1: SET 5/8" x 24" IRON RODS AT ALL CORNERS UNLESS OTHERWISE NOTED
- 2: VILLAGE ORDINANCES SUPERSEDE ANY PRIVATE COVENANTS AND RESTRICTION THAT ARE LESS RESTRICTIVE THAN SAID ORDINANCES.
- 3: (50.00') DENOTES RECORD INFORMATION.
50.00' DENOTES MEASURED INFORMATION.

F.I.P.	DENOTES FOUND IRON PIPE	DOC.	DENOTES DOCUMENT
F.I.R.	DENOTES FOUND IRON ROD	NO.	DENOTES NUMBER
A	DENOTES ARC LENGTH	P.I.N.	DENOTES PARCEL INDEX NUMBER
R	DENOTES RADIUS LENGTH	N	DENOTES NORTH
CHB	DENOTES CHORD BEARING	E	DENOTES EAST
CHL	DENOTES CHORD LENGTH	S	DENOTES SOUTH
		W	DENOTES WEST

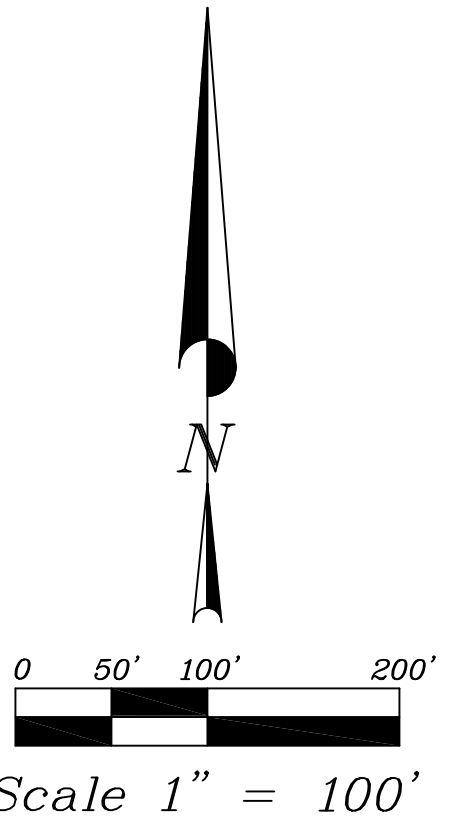
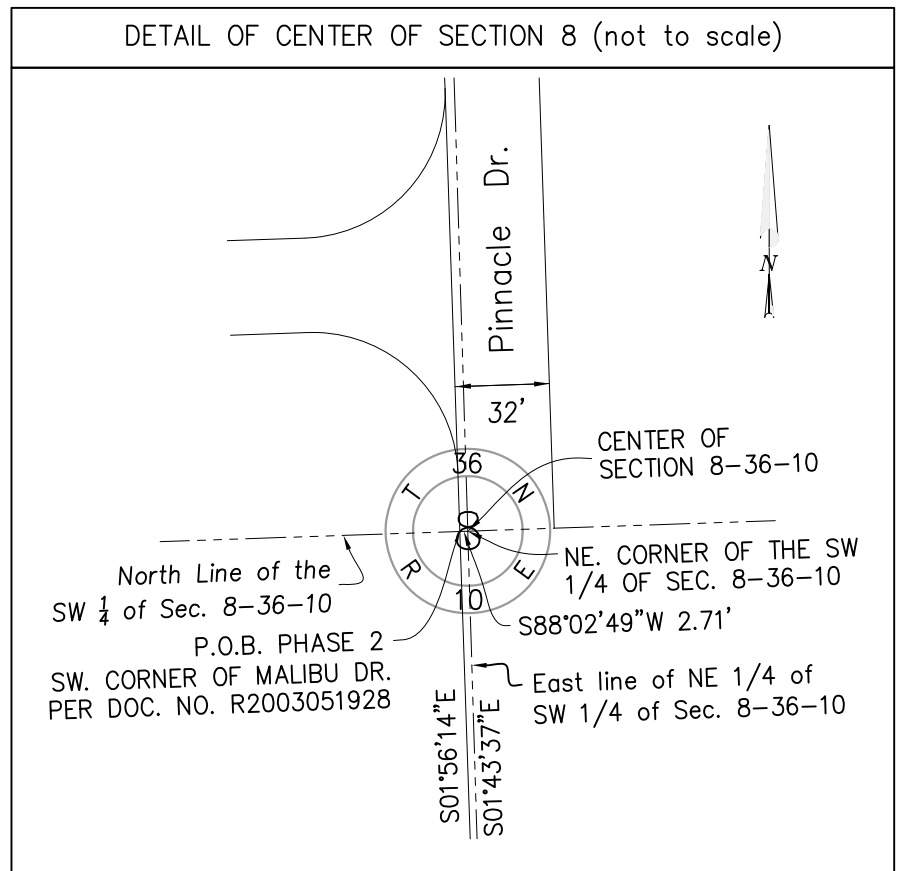
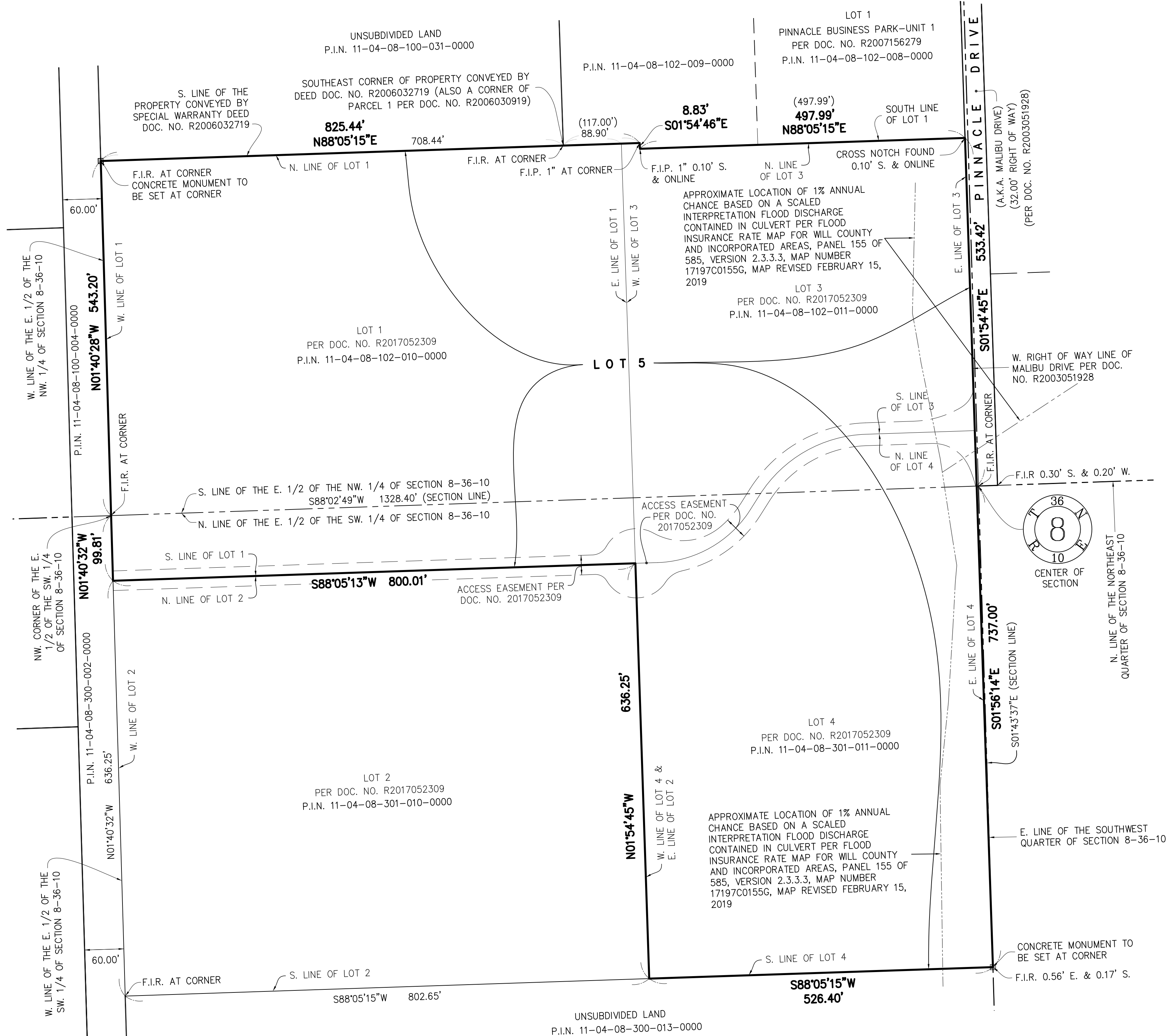
AREA SUMMARY		
	SQUARE FEET	ACRES
LOT 5	1,182,267	27.141
TOTAL	1,182,267	27.141

FINAL PLAT OF RESUBDIVISION

Romeoville Industrial Center Resubdivision – No. 1

OF

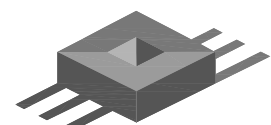
PART OF THE SOUTHWEST QUARTER AND THE NORTHWEST QUARTER OF SECTION 8, TOWNSHIP 36 NORTH, RANGE 10 EAST OF THE THIRD PRINCIPAL MERIDIAN, IN WILL COUNTY, ILLINOIS.



BASIS OF BEARINGS

ILLINOIS STATE PLANE
EAST ZONE – NAD 83 (1201)
(WILL COUNTY DATUM)

PREPARED BY/RETURN TO:



JACOB & HEFNER
ASSOCIATES
1333 Butterfield Road, Suite 300, Downers Grove, IL 60515
PHONE: (630) 652-4600, FAX: (630) 652-4601
www.jacobandhefner.com
Illinois Professional Design Firm
License No. 184-003073 Exp. 4/30/19

SHEET 1 OF 3
OVERALL BOUNDARY & PROPOSE LOT

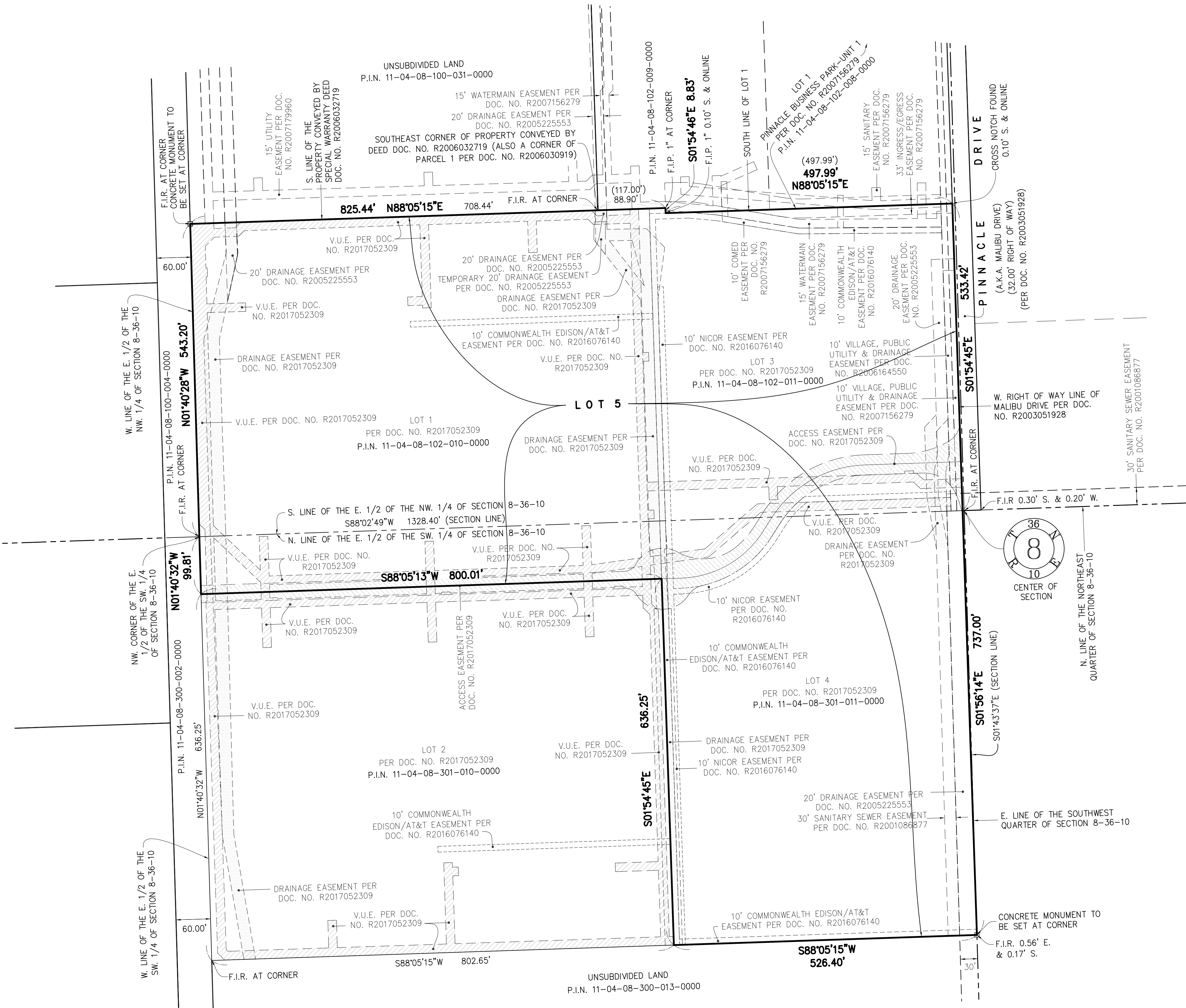
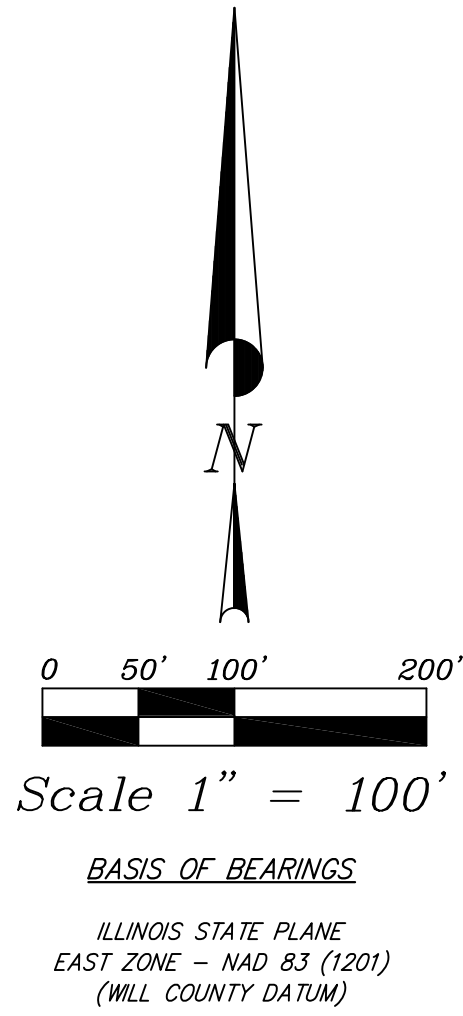
REVISED 05/17/19

Survey No.:	C 0 8 5 c i
Ordered By.:	G L P
Description:	Plat of ReSubdivision
Date Prepared:	May 1st, 2019
Scale:	1" = 100'
Field Work:	KW/SC/SM
Prepared By:	LB

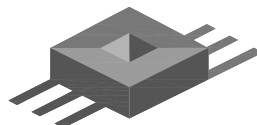
11-04-08-102-010-0000 Romeoville Industrial Center Resubdivision Plat No. 1

FINAL PLAT OF RESUBDIVISION
Romeoville Industrial Center Resubdivision — No. 1
OF

PART OF THE SOUTHWEST QUARTER AND THE NORTHWEST QUARTER OF SECTION 8, TOWNSHIP 36
NORTH, RANGE 10 EAST OF THE THIRD PRINCIPAL MERIDIAN, IN WILL COUNTY, ILLINOIS.



PREPARED BY/RETURN TO:



JACOB & HEFNER
ASSOCIATES
1333 Butterfield Road, Suite 300, Downers Grove, IL 60515
PHONE: (630) 652-4600, FAX: (630) 652-4601
www.jacobandhefner.com
Illinois Professional Design Firm
License No. 184-003073 Exp. 4/30/19

SHEET 2 OF 3
OVERALL BOUNDARY, EXISTING EASEMENTS & PROPOSE LOT

REVISED 05/17/19

Survey No.:	C 0 8 5 c i
Ordered By.:	G L P
Description:	Plat of ReSubdivision
Date Prepared:	May 1st, 2019
Scale:	1" = 100'
Field Work:	KW/SC/SM
Prepared By:	LB

11-11-10851 (0851) Day 1 Resubdivision (0851) Resubdivision Plat.dwg

