

STATE OF ILLINOIS       )  
  )  
COUNTY OF WILL        )

BEFORE THE CORPORATE AUTHORITIES OF  
THE VILLAGE OF ROMEOVILLE, WILL COUNTY, ILLINOIS

IN THE MATTER OF: AMERCO Real Estate Company )

THE ANNEXATION OF CERTAIN                                )  
TERRITORY TO THE VILLAGE OF                                )  
ROMEOVILLE, WILL COUNTY, ILLINOIS.                        )

**PETITION FOR ANNEXATION**

TO THE PRESIDENT AND BOARD OF TRUSTEES OF THE VILLAGE OF  
ROMEOVILLE, WILL COUNTY, ILLINOIS:


NOW COMES the undersigned Petitioner(s) who request(s) the annexation of the  
territory hereinafter described to the Village of Romeoville, Will County, Illinois, and in  
support of such request, the Petitioner(s) state(s) as follows:

1.     That the undersigned are the owners of record of the territory described as  
follows, and constitute 51 percent or more of the electors, if any, residing  
thereon:  
Territory is fully described in "Exhibit A" attached hereto.
2.     That no electors reside within the territory.
3.     That such territory is not within the corporate limits of any municipality nor  
is said territory or any portion thereof the subject of a petition or court  
proceeding to annex the same to any other municipality, and said territory  
is contiguous to the Village of Romeoville, Will County, Illinois.
4.     That the Petitioner(s) desire(s) and request(s) that such territory be  
annexed to the Village of Romeoville, Illinois.

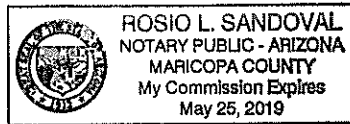
OWNERS OF RECORD:

AMERCO Real Estate Company  
2727 N Central Ave., Phoenix, Az. 85004

Matthew F Braccia, President

  
\_\_\_\_\_  
Sign Date

STATE OF ARIZONA       )  
                                  ) SS.  
COUNTY OF Maricopa    )




The undersigned, being first duly sworn on oath, depose and swear that they are respectively the owners of record and 51 percent or more of the electors if any residing within the Territory described above in this Petition for Annexation, that they acknowledge the facts therein alleged and that the same are true in substance and in fact to the best of their knowledge and belief.


OWNERS OF RECORD:

AMERCO Real Estate Company  
2727 N Central Ave., Phoenix, Az. 85004

Matthew F Braccia, President

  
\_\_\_\_\_  
Sign Date

Subscribed and sworn to before me this  
12<sup>th</sup> day of April, 2019

  
\_\_\_\_\_  
Notary Public

## Exhibit A – Legal Description

Lots 1 and 2, in Weber Ridge Subdivision Amended Plat of Lots 1 & 2, being Part of the West 1/2 of the Southwest 1/4 of Section 17, Township 36 North, Range 10 East of the Third Principal Meridian, bounded and described as follows:

Commencing at the Northwest Corner of said Southwest 1/4 Section; thence South 01°39'18" East along the West line of said Southwest 1/4 Section 657.03 feet to a point; thence North 87°58'24" East 75.00 feet to a point on the East line of South Weber Road, also being the Northwest corner of Lot 1 of Weber Ridge Subdivision and the point of beginning of lands to be described; thence North 87°58'24" East along the North line of said Weber Ridge Subdivision 530.22 feet to a point on the West line of Lot 3 of said Weber Ridge Subdivision; thence South 01°34'31" East along said West line 275.01 feet to a point on the North line of Gaskin Drive; thence South 87°58'24" West along said North line 479.84 feet to a point; thence North 46°50'20" West along said North line 70.48 feet to a point on the East line of South Weber Road; thence North 01°39'18" West along said East line 225.01 feet to the point of beginning.