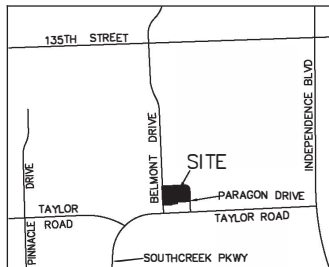


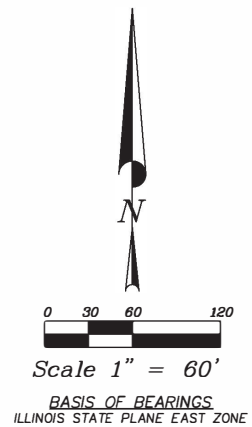
FINAL PLAT OF RE-SUBDIVISION  
PARAGON BUSINESS PARK RESUBDIVISION — NO. 2  
OF

LOTS 1, 2, 3, 8, 9 AND 10 IN PARAGON BUSINESS PARK, BEING A SUBDIVISION OF PART OF THE WEST HALF OF AND THE EAST HALF OF THE SOUTHWEST QUARTER OF SECTION 4, TOWNSHIP 36 NORTH, RANGE 10 EAST OF THE THIRD PRINCIPAL MERIDIAN, ACCORDING TO THE PLAT THEREOF RECORDED APRIL 30, 2008 AS DOCUMENT NUMBER R2008056175 IN WILL COUNTY, ILLINOIS.



VICINITY MAP  
(NOT TO SCALE)

| AREA TABLE |                              |
|------------|------------------------------|
| LOT 1      | 400,244 SQ. FT. / 9.188 AC.  |
| LOT 2      | 92,536 SQ. FT. / 2.124 AC.   |
| LOT 3      | 100,328 SQ. FT. / 2.303 AC.  |
| TOTAL      | 593,108 SQ. FT. / 13.615 AC. |

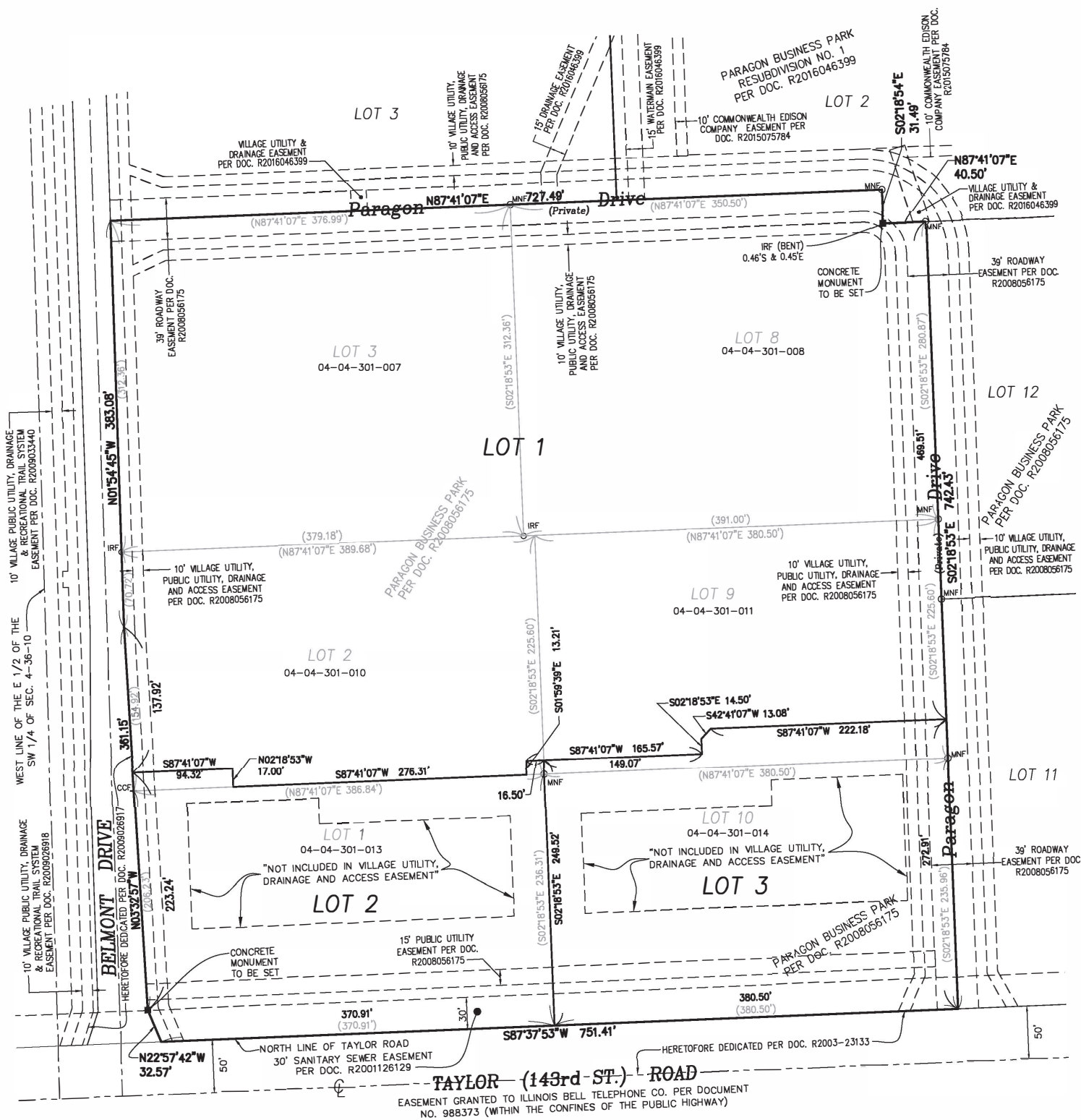


NOTE:

1. 5/8"x 24" IRON RODS WILL BE SET AT ALL CORNERS UNLESS OTHERWISE NOTED.

**LEGEND**

|           |   |
|-----------|---|
| IRF       | DENOTES IRON ROD FOUND AT CORNER<br>(UNLESS OTHERWISE NOTED)  |
| MNF       | DENOTES MAG NAIL FOUND AT CORNER<br>(UNLESS OTHERWISE NOTED)  |
| CCF       | DENOTES CUT CROSS FOUND<br>AT CORNER (UNLESS OTHERWISE NOTED) |
| (100.00') | DENOTES RECORD INFORMATION                                    |
| 100.00'   | DENOTES MEASURED INFORMATION                                  |



**JACOB & HEFNER**  
ASSOCIATES  
1910 S. Highland Avenue, Suite 100, Lombard, IL 60148  
PHONE: (630) 652-4600, FAX: (630) 652-4601  
[www.jacobandhefner.com](http://www.jacobandhefner.com)  
Illinois Professional Design Firm  
License No. 184-003073 Exp. 4/30/17

REVISED 08/31/16  
REVISED 08/30/16  
REVISED 08/23/16

|                |                           |              |     |
|----------------|---------------------------|--------------|-----|
| Survey No.:    | C085AP.05                 |              |     |
| Ordered By.:   | DUKE REALTY               |              |     |
| Description:   | FINAL PLAT OF SUBDIVISION |              |     |
| Date Prepared: | JULY 12, 2016             |              |     |
| Scale:         | 1" = 60'                  | Field Work:  | KM  |
|                |                           | Prepared By: | REW |

*SHEET 1 OF 2*

4: \\C:\C085\C085AP.05\5\Drug\Re-Subdivision Plot\C085AP05 Resubdivision.dwg

LOTS 1, 2, 3, 8, 9 AND 10 IN PARAGON BUSINESS PARK, BEING A SUBDIVISION OF PART OF THE WEST HALF OF AND THE EAST HALF OF THE SOUTHWEST QUARTER OF SECTION 4, TOWNSHIP 36 NORTH, RANGE 10 EAST OF THE THIRD PRINCIPAL MERIDIAN, ACCORDING TO THE PLAT THEREOF RECORDED APRIL 30, 2008 AS DOCUMENT NUMBER R2008056175 IN WILL COUNTY, ILLINOIS.

STATE OF \_\_\_\_\_ )  
 )SS  
COUNTY OF \_\_\_\_\_ )

STATE OF \_\_\_\_\_ )  
COUNTY OF \_\_\_\_\_ ) SS

NOTARY PUBLIC COMMISSION EXPIRES

STATE OF \_\_\_\_\_ )  
COUNTY OF \_\_\_\_\_ ) SS

ATTEST: \_\_\_\_\_ TITLE: \_\_\_\_\_

STATE OF \_\_\_\_\_ )  
COUNTY OF \_\_\_\_\_ )SS

STATE OF \_\_\_\_\_ )  
COUNTY OF \_\_\_\_\_ ) SS \_\_\_\_\_

NOTARY PUBLIC COMMISSION EXPIRES

STATE OF \_\_\_\_\_ )  
COUNTY OF \_\_\_\_\_ ) SS

NOTARY PUBLIC                      COMMISSION EXPIRES

[illegible]

ATTEST: \_\_\_\_\_  
SECRETARY

STATE OF ILLINOIS           )  
                                      )  
COUNTY OF WILL             )

SS

VILLAGE CLERK

[illegible][illegible]

BY: \_\_\_\_\_  
COUNTY CLERK

[illegible]

04-04-301-007  
04-04-301-008  
04-04-301-010  
04-04-301-011  
04-04-301-013  
04-04-301-014

DIRECTOR

STATE OF ILLINOIS                    )  
  )    SS  
COUNTY OF WILL                    )

OF \_\_\_\_\_, IN THE YEAR 20\_\_\_\_ AT \_\_\_\_\_ O'CLOCK \_\_\_\_\_ M.

WILL COUNTY RECORDER

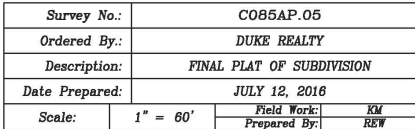
STATE OF ILLINOIS           )  
COUNTY OF WILL         ) SS

VILLAGE PRESIDENT

[illegible]

GIVEN UNDER MY HAND AND SEAL THIS 12TH DAY OF JULY, IN THE YEAR 2016.

ILLINOIS PROFESSIONAL LAND SURVEYOR NO. 35-3543



REVISED 08/31/16  
REVISED 08/30/16  
REVISED 08/23/16

SHEET 2 OF 2

Path: C:\C085\C085AP.05\S\Draw\Re-Subdivision Plat\C085AP05 Resubdivision.dwg